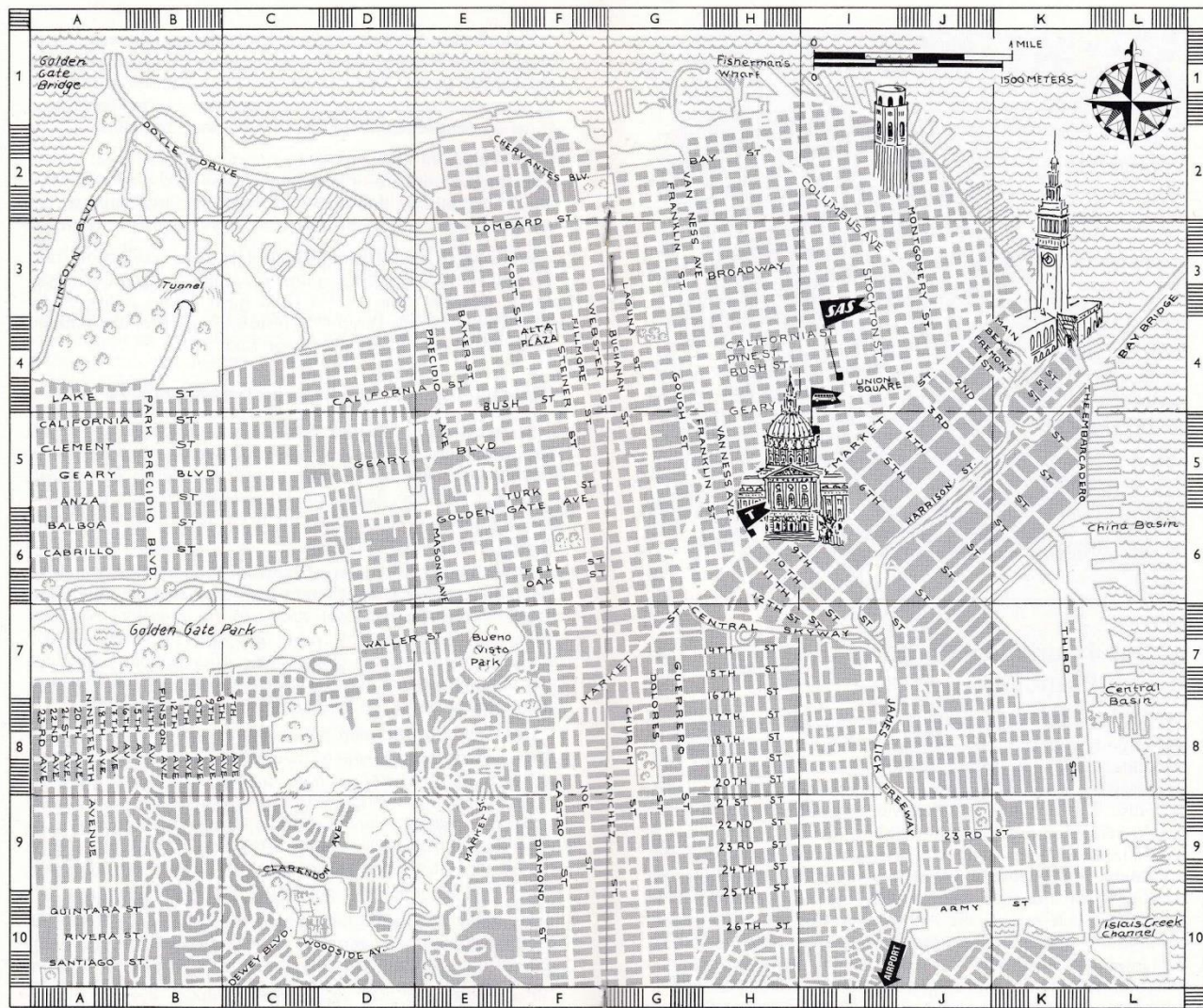


# San Francisco

SAS City Portrait








Code numbers in this booklet refer to the above map. Thus (I4) is located where lines drawn from "1" and "4" cross each other.

### Interesting sights in San Francisco

- |                                      |  |
|--------------------------------------|--|
| (H3) Broadway.                       | (H3) Nob Hill.                         |
| (C6) California Academy of Sciences. | (C6) M. H. de Young Museum.            |
| (H3) Chinatown.                      | (D3) Presidio.                         |
| (H5) Civic Center.                   | (H5) San Francisco Museum of Art.      |
| (K4) Embarcadero.                    | (L4) San Francisco-Oakland Bay Bridge. |
| (I3) Financial District.             | (I2) Telegraph Hill.                   |
| (H1) Fisherman's Wharf.              | (E8) Twin Peaks.                       |
| (A1) Golden Gate Bridge.             | (D2) The Palace of Fine Arts.          |
| (C6) Golden Gate Park.               | (I3) Wells Fargo Bank History Room.    |
| (G8) Mission Dolores.                |  |

### Useful addresses

-  **SAS Office:**  
400 Post Street (I4), tel. 421-0777.  
Office hours: 9 a.m. to 5 p.m.
-  **Air Terminal:**  
Ellis & Taylor Streets (I5).
-  **Visitors' Information Center:**  
Fox Plaza, Market and Hayes Streets (H6).  
Daily events, tel. 391-2000; for detailed information, 626-5500.

Distance from city center to airport: 15 miles (24 km).

# Fly the Viking Fleet!



Fly the Scandinavian way to some 100 cities on five continents. An SAS City Portrait symbolizes the extra service we strive to provide our passengers, no matter where they are flying. Have a pleasant flight—and don't forget to reconfirm your return reservation as soon as possible at your nearest SAS office or travel agent.

