

AUGUST 1, 1946

# WESTERN AIR LINES

AUGUST 1, 1946

# WESTERN AIR LINES

**INFORMATION — RESERVATIONS  
TICKET OFFICES — GROUND SERVICE**


CITY	TICKET OFFICES	RESERVA-TIONS	FARE
BILLINGS, Mont.	Northern Hotel Phone 3113	6200	\$ .50
BLACK HILLS, S. D.	Airport 73	73	1.00
BUTTE, Mont.	Florien Hotel 7222	6555	.75
CALGARY, Alta.	YCA 218 8th Ave., W. Main 7901	Main 7211	.75
CASPER, Wyo.	Henning Hotel 868	534	.75
CEDAR CITY, Utah	Southern Utah Power Co. Bldg. 772	772	
CHEYENNE, Wyo.	Plains Hotel 8991	8916	.60
COUTBANK, Mont.	Airport 480	480	Cab Rate
DENVER 2, Colo.	Brown Palace Hotel Alpine 0436	East 1833	.75
DENVER 2, Colo.	Albany Hotel Alpine 0436	East 1833	.75
EDMONTON, Alta.	MacDonald Hotel 2-1232	9-2212	.50
EL CENTRO, Calif.	Barbara Worth Hotel 1223	1223	1.00
GRAND JCT., Colo.	La Court Hotel 3090	300	.75
GREAT FALLS, Mont.	Hotel Rainbow 5404	5432	.50
HELENA, Mont.	Placer Hotel 2311	3580	.50
HURON, S. D.	Airport 2247	2247	.50
IDAHO FALLS, Idaho	Bonneville Hotel 1960	1417	.50
JACKSON, Wyo.	Airport 09F5		
LAS VEGAS, Nev.	Apache Hotel 2266	2100	1.00
LAS VEGAS, Nev.	El Cortez Hotel 3200	2100	1.00
LAS VEGAS, Nev.	Last Frontier Hotel 3204	2100	1.50
LETHBRIDGE, Alta.	Marquis Hotel 3871	3871	.75
LEWISTOWN, Mont.	Airport 28	28	.50
LONG BEACH 2, Calif.	Hilton Hotel 6-1221	4-1628	.75
LOS ANGELES 14, Calif.	500 W. Sixth St. Trinity 2881	Tucker 1551	1.00
LOS ANGELES 28, Calif.	6331 Hollywood Blvd. (8th Floor) Hemstead 3131	Tucker 1551	1.00
LOS ANGELES 28, Calif.	Hollywood Roosevelt Hotel Granite 4141	Tucker 1551	1.00
MINNEAPOLIS-ST. PAUL, Minn.	1203 Northwestern Bank Building Leamington Hotel	Atlantic 5476 Enterprise	
OAKLAND 12, Calif.	Templebar 6200	10710	
OGDEN, Utah	Ben Lomond Hotel 2-7591	2-7531	1.25
PALM SPRGS., Calif.	Airport 2238	2238	.75
PASADENA, Calif.	117 E. Colorado Blvd., Room 539 Sycamore 33231 or Ryan 16633	Tucker 1551	
PIERRE, S. D.	Airport 448	448	1.25
POCATELLO, Idaho	Bannock Hotel 434	2206	.75
RAPID CITY, S. D.	Alex Johnson Hotel 880	26	.75
SALT LAKE CITY 1, Utah	Hotel Utah 4-6484	5-7561	.75
SAN DIEGO 1, Calif.	U. S. Grant Hotel Main 5041	Wd'e't 6221	Cab Rate
SAN FRANCISCO 2	St. Francis Hotel Garfield 4002	Garfield 4002	1.00
SAN FRANCISCO 2	287 Geary St. Garfield 4002	Garfield 4002	1.00
SCOTT'SBLUFF, Nebr.	Airport 1234	1234	.50
SHERIDAN, Wyo.	Airport 381	381	.50
W. YELLOWSTONE, Mont.	Airport 30		No charge

GENERAL TRAFFIC OFFICE  
**WESTERN AIR LINES, INC.**  
510 WEST SIXTH STREET  
LOS ANGELES 14, CALIF.


Printed in U.S.A.




*The National Parks Skyway*



**BRYCE-ZION-CEDAR BREAKS:** Famous Tower Bridge of Bryce, the Great White Throne of Zion, the Painted Butresses of Cedar Breaks, all daubed in nature's richest colors.



**YELLOWSTONE-JACKSON HOLE:** Famous Old Faithful and other rarities in one of nature's unique displays: the Alpine grandeur of the Grand Teton range.



**SOUTHERN CALIFORNIA:** Cooling swims and lazy hours in the sand, a trip to Catalina Island, Symphonies Under the Stars, glamorous nights in Hollywood.

WESTERN AIR LINES . . .

## "Flight-Seeing" Route to SPECTACULAR AMERICA

Skyway to most of the great national parks and vacation lands of the West, Western Air's routes lead to scores of famous fun-spots. Western provides the fast, economical way to get there . . . parks are again offering thrilling tours. Air fares are low . . . air travel is more frequent, more convenient.

See your local air travel agent or write for full-color brochure describing all-expense tours available this season.



**CANADIAN ROCKIES-GLACIER:** A land of sweeping mountain scenery, blue lakes and forested trails that guarantee a restful, invigorating vacation.

TOUR BUREAU, Western Air Lines, Inc.  
510 W. 6th Street, Los Angeles 14

TT-6-15

**FREE**—Send me a copy of "WESTERN AIR VACATIONS"

Name \_\_\_\_\_  
Address \_\_\_\_\_  
City \_\_\_\_\_ State \_\_\_\_\_

# ONE-WAY FARES

All fares subject to 15% Federal Transportation Tax

August 1, 1946	Billings	Butte	Casper (x)	Cheyenne (x)	Denver	El Centro	Great Falls	Helena	Idaho Falls	Las Vegas	Lewistown	Long Beach	Los Angeles	Ogden	Pocatello	Rapid City	Salt Lake City	San Diego	San Francisco	Scottsbluff	Sheridan (x)	West Yellowstone																						
Between	\$	\$	\$	\$	\$	\$	\$	\$	\$	\$	\$	\$	\$	\$	\$	\$	\$	\$	\$	\$	\$	\$																						
Billings.....	a	9.70	11.90	20.35	24.75	h	88.15	8.80	9.70	h	18.20	q	107.45	d	113.05	o	96.00	u	125.10	d	125.10	u	98.25	q	105.25	v	77.30	u	98.25	d	125.10	d	125.10	c	85.75	c	96.05	u	113.30					
Butte.....	a	9.70	g	21.60	g	30.05	g	34.45	58.45	5.75	2.50	8.50	35.85	9.65	50.35	48.95	16.35	10.70	42.65	17.70	54.50	d	45.50	g	34.90	g	14.90	4.65																
Boston.....	n	91.40	n	101.10	c	89.35	u	80.90	80.90	d	129.50	n	99.90	n	101.10	q	107.45	d	113.05	o	96.00	u	125.10	d	125.10	u	98.25	q	105.25	v	77.30	u	98.25	d	125.10	d	125.10	c	85.75	c	96.05	u	113.30	
Casper (x).....	11.90	g	21.60	g	30.05	g	34.45	58.45	5.75	2.50	8.50	35.85	9.65	50.35	48.95	16.35	10.70	42.65	17.70	54.50	d	45.50	g	34.90	g	14.90	4.65																	
Cedar City.....	h	39.00	g	29.30	b	37.40	q	28.95	q	28.95	30.05	35.05	31.80	20.80	7.45	38.95	21.95	20.55	12.95	18.60	b	41.55	11.60	26.10	35.70	b	33.80	b	44.10	24.65														
Cheyenne (x).....	20.35	g	30.05	g	34.45	58.45	5.75	2.50	8.50	35.85	9.65	50.35	48.95	16.35	10.70	42.65	17.70	54.50	d	45.50	g	34.90	g	14.90	4.65																			
Chicago.....	a	52.45	a	62.15	a	49.70	u	41.25	u	41.25	d	89.85	a	60.95	a	62.15	q	67.80	d	85.45	u	58.60	q	65.60	w	38.35	u	58.60	d	85.45	d	85.45	c	46.10	o	58.40	u	71.65						
Cleveland.....	c	76.85	d	90.55	c	63.95	u	55.50	u	55.50	d	104.10	e	84.35	q	93.06	q	82.50	d	87.65	c	80.45	d	98.70	d	98.70	u	72.85	q	79.85	p	52.60	u	72.85	d	98.70	d	98.70	c	60.30	c	70.65	u	85.90
Cut Bank.....	12.75	g	10.00	g	24.65	g	33.10	37.50	68.45	4.25	7.50	18.50	45.85	8.15	60.35	58.95	26.35	20.70	45.70	27.70	64.60	q	55.50	37.95	17.95	14.65																		
Denver.....	24.75	g	34.45	g	30.05	g	34.45	58.45	5.75	2.50	8.50	35.85	9.65	50.35	48.95	16.35	10.70	42.65	17.70	54.50	d	45.50	g	34.90	g	14.90	4.65																	
El Centro.....	h	68.15	g	58.45	g	62.15	g	53.70	53.70	64.20	58.95	48.15	22.60	v	68.10	h	8.10	j	9.50	42.10	47.75	68.30	40.75	4.40	24.85	58.55	68.85	53.80																
Grand Junction.....	35.60	g	23.70	g	15.25	g	10.85	42.85	44.10	21.30	40.20	34.75	33.35	27.85	38.90	48.50	20.10	30.40																										
Great Falls.....	8.50	g	5.75	g	20.40	g	28.85	33.25	64.20	3.25	14.25	41.60	3.90	56.10	54.70	22.10	16.45	41.45	23.45	60.25	q	51.25	33.70	13.70	10.40																			
Helena.....	a	9.70	g	21.60	g	30.05	g	34.45	58.45	5.75	2.50	8.50	35.85	9.65	50.35	48.95	16.35	10.70	42.65	17.70	54.50	d	45.50	g	34.90	g	14.90	4.65																
Huron.....	44.90	g	54.60	g	33.00	g	24.55	28.95	62.85	53.40	g	54.60	b	51.10	56.70	49.50	70.15	68.75	c	41.90	b	48.90	11.95	c	41.90	74.30	c	69.70	19.70	39.70	b	54.95												
Idaho Falls.....	h	18.20	g	8.50	k	30.10	q	26.55	q	26.55	49.95	14.25	11.00	27.35	18.15	41.85	40.45	7.85	2.20	b	39.15	9.20	46.00	q	37.00	b	31.40	k	23.40	3.25														
Jackson.....	h	18.20	g	8.50	k	30.10	q	26.55	q	26.55	49.95	14.25	11.00	27.35	18.15	41.85	40.45	7.85	2.20	b	39.15	9.20	46.00	q	37.00	b	31.40	k	23.40	3.25														
Las Vegas.....	h	45.55	g	35.85	g	40.60	g	32.15	g	32.15	22.80	41.60	38.35	27.35	45.50	45.50	14.50	13.10	19.50	25.15	44.75	18.15	18.85	28.25	37.00	47.30	31.20																	
Lethbridge.....	16.10	g	13.35	g	28.00	g	35.45	40.25	71.80	7.60	10.85	21.85	49.20	11.50	63.70	62.30	29.70	24.05	49.05	31.05	67.85	d	52.85	41.30	21.30	18.00																		
Lewistown.....	4.60	g	9.65	g	16.50	g	24.95	29.35	68.10	3.90	7.15	18.15	45.50	60.00	60.00	2.00	34.00	39.65	58.20	32.65	4.15	16.55	50.45	60.75	45.70																			
Long Beach.....	h	60.05	g	50.35	g	54.05	g	45.60	45.60	8.10	56.10	62.85	41.85	14.50	60.00	2.00	34.00	39.65	58.20	32.65	4.15	16.55	50.45	60.75	45.70																			
Los Angeles.....	h	58.65	g	48.95	g	52.65	g	44.20	44.20	9.50	54.70	51.45	40.45	13.10	58.60	2.00	31.60	38.25	56.80	31.25	5.55	15.15	49.05	59.35	44.30																			
Minneapolis.....	a	37.80	a	47.50	a	44.75	e	36.30	e	39.30	e	94.40	a	46.30	a	47.50	h	56.00	e	68.45	g	42.40	e	81.90	e	80.50	h	62.85	h	58.20	e	23.70	h	65.20	e	66.05	e	81.45	e	31.45	g	43.00	a	52.15
New York.....	a	83.05	a	92.75	c	82.55	u	74.10	u	74.10	d	122.70	a	91.85	a	92.75	q	100.25	g	87.65	d	118.30	u	91.45	q	98.45	w	68.95	u	91.45	d	118.30	d	118.30	c	78.95	g	88.25	u	104.50				
Ogden.....	h	26.05	g	16.35	c	25.80	u	17.35	u	17.35	42.10	22.10	18.85	7.85	19.50	26.00	34.00	32.60	5.65	c	29.95	2.00	38.15	u	27.80	c	22.20	c	32.50	11.70														
Palm Springs.....	h	63.75	g	54.05	g	57.75	g	49.30	49.30	4.40	59.80	56.55	45.55	18.20	63.70	y	6.50	5.10	37.70	43.35	61.90	36.35	8.80	20.25	20.25	64.45	49.40																	
Pierre.....	40.05	g	49.75	g	28.15	g	19.70	24.10	73.40	48.55	g	49.75	b	46.25	51.85	44.65	65.30	63.90	c	37.05	b	44.05	7.10	c	37.05	69.45	64.85	14.85	34.85	b	50.10													
Pocatello.....	h	20.40	g	10.70	b	32.80	q	24.35	q	24.35	47.75	16.45	13.20	2.20	25.15	20.35	36.95	38.25	5.65	b	36.95	7.00	43.80	q	34.80	b	29.20	k	25.60	6.05														
Rapid City.....	32.95	g	42.65	g	21.05	g	12.60	17.00	66.30	41.45	g	42.65	b	39.15	44.75	37.55	58.20	56.80	c	29.95	b	36.95	c	29.95	62.35	e	57.75	7.75	27.75	b	43.00													
Salt Lake City.....	h	27.40	g	17.70	c	25.80	u	17.35	u	17.35	40.75	23.45	20.20	9.20	18.15	27.35	32.65	31.25	2.00	7.00	c	29.95	36.60	u	27.80	c	22.20	c	32.50	13.05														
San Diego.....	h	64.20	g	54.50	g	58.20	g	49.75	49.75	4.40	60.25	57.00	46.00	18.65	64.15	4.15	5.55	38.15	43.80	62.35	36.80	20.70	54.60	64.90	49.85																			
San Francisco.....	e	65.50	d	45.50	c	53.60	u	45.15	u	45.15	24.65	q	51.25	q	48.00	q	37.00	28.25	q	55.15	16.55	15.15	u	27.80	q	34.80	e	57.75	u	27.80	20.70	c	50.00	c	60.30	u	40.85							
Scottsbluff.....	25.20	g	34.90	g	13.30	g	4.85	9.25	58.55	33.70	g	34.90	b	31.40	37.00	29.80	50.45	49.05	c	22.20	b	29.20	7.75	c	22.20	54.60	e	50.00	20.00	b	35.25													
Sheridan (x).....	5.20	g	14.90	g	6.70	g	15.15	19.55	68.85	13.70	g	14.90	k	23.40	47.30	9.80	60.75	59.35	c	32.50	k	25.60	27.75	c	32.50	64.90	e	60.30	20.00	g	19.55													
Washington.....	c	88.85	q	103.55	c	76.95	u	68.50	u	68.50	d	115.75	c	97.35	q	106.05	q	95.05	d	100.65	c	93.45	d	111.35	u	85.85	q	34.80	p	65.60	u	85.85	d	111.35	d	111.35	c	73.35	c	83.65	u	98.90		

## EXPLANATION OF FARE TABLE REFERENCE MARKS

All fares apply for direct routings via WAL, INL, or both, except as noted, and from airport to airport. Reverse routing for opposite direction.  
 Fares and Schedules are subject to change without notice. Official Western-Inland fares, and rules governing their application, are published in Agent M. F. Redfern's Local and Joint Passenger Tariff Numbers PR-1 and PF-1, CAB Nos. 4 and 5.  
 a—Via Northwest Airlines.  
 b—Via Salt Lake and United Air Lines to Cheyenne, Inland Air Lines.  
 c—Via Cheyenne—UAL.  
 d—Via Denver or Salt Lake and United Air Lines.  
 e—Via Huron and Mid-Continent Air Lines.  
 f—Via Mid-Continent Air Lines to Minneapolis and NWA to Chicago.  
 g—Via Billings and Northwest Air Lines.  
 h—Via Butte or Helena and Northwest Airlines.  
 i—Via San Diego or Palm Springs.  
 k—Via INL; Billings, NWA; Butte or Helena, WAL.  
 m—Via WAL; Great Falls, INL; Billings, NWA; New York City, AA.  
 n—Via Northwest Airlines to New York City and American Airlines.  
 o—Via INL; Billings, NWA; New York City, AA.  
 p—Via INL; Huron, MCA; Minneapolis, NWA; Chicago, UAL.  
 q—Via Salt Lake, UAL.  
 r—Via United Air Lines.  
 v—Via INL; Huron, MCA; Minneapolis, NWA; New York, AA.  
 w—Via INL; Huron, MCA; Minneapolis, NWA.  
 x—Wyoming State sales tax of 2 per cent to be added on all intrastate Wyoming fares.  
 y—Via Los Angeles Gateway only.  
**TICKET AGENTS ATTENTION**—Ticketing Divisions: Los Angeles, Salt Lake and San Francisco. Common rate fares to East provide stopovers via Western Air Lines.

## GENERAL INFORMATION

**ANIMALS OR PETS**—(tame animals or birds) will be carried AS EXCESS baggage in cargo compartments if presented for carriage in suitable cages or containers. Seeing eye dogs will be carried in the cabin free of charge when accompanied by a person with impaired vision.  
**BAGGAGE**—Forty (40) pounds of baggage including brief cases and hand luggage will be carried free on each ticket. Baggage in excess of 40 pounds will be charged for at published excess rates. There is a 3% Federal Tax on excess baggage. International or oceanic passengers may carry 44 to 66 pounds free, depending upon destination. Liability of the carrier for loss or damage to baggage and/or personal property is limited to \$100 unless a higher valuation is declared and insurance paid thereon. Excess valuation is limited to \$2500.  
 In addition to the 40 pounds free baggage allowance, each fare paying passenger may carry an extra 10 pounds free allowance for visible sports equipment such as skis, fishing tackle, and unassembled firearms.  
**CHILDREN**—One child under two years of age, not occupying a seat, will be carried free with each accompanying passenger 16 years of age or over.  
**INSURANCE**—Trip Insurance is available at all airline offices at new low rates.  
**MEALS**—In flight at mealtime, you are the guest of Western Air Lines.  
**RESERVATIONS**—must be made in advance as all seats are reserved. WESTERN AIR LINES MAY CANCEL ANY RESERVATION IF THE PERSON HOLDING THE RESERVATION HAS NOT PRESENTED HIMSELF

# WESTERN AIR LINES

## LOS ANGELES - LAS VEGAS - GRAND JUNCTION - DENVER DAILY

Read Down				Read Up							
#400	#406	#414	#420	VIA WESTERN AIR LINES	#401	#407	#419	#415			
* 7 30	* 11 15	* 5 30	9 45	Lv LOS ANGELES (PST) Ar	4 52	* 11 21	9 37	8 21			
9 05	↓	7 05	↓	Ar LAS VEGAS	↑	* 11 51	↑	6 51			
9 15	↓	7 15	↓	Lv LAS VEGAS	↑	11 41	↑	6 41			
12 28	↓	10 28	↓	Ar GRAND JUNCTION (MST) Ar	↑	10 15	↑	* 5 15			
12 38	↓	10 38	↓	Lv GRAND JUNCTION	↑	10 05	↑	5 05			
1 58	↓	11 58	↓	Ar DENVER (MST) Ar	↑	8 30	↑	3 30			
#44 24 48	12	#42 36 34	VIA UNITED AIR LINES	#43	#35	11	23	#37	25	17	
2 50	3 15	5 09	5 22	Lv Denver (CST) Ar	11 45	12 45	7 50	4 50	5 05	2 09	2 20
8 40	10 19	11 38	11 47	Ar Chicago (EST) Ar	7 45	8 45	2 45	11 45	12 30	7 15	9 15
1 35	1 38	3 08	3 08	Ar New York	3 30	4 30	9 15	7 30	7 30		

Flight #406 (Los Angeles to Denver) and Flight #419 (return trip) EXPECTED TO BE EFFECTIVE AUGUST 17, 1946.

## SAN DIEGO - LOS ANGELES - SAN FRANCISCO DAILY

PACIFIC DIVISION		Miles	#300	#306	#314	#318	#322	#328	#330	#334	#338	#346
SAN DIEGO	Lv	0	A 3 23		9 45	A 10 32	A 10 23	A 1 14	U 4 30	5 45	↓ 7 00	↓ 7 00
LOS ANGELES	(PST) Lv	127	* 7 00	* 8 00	* 11 00	* 12 01	2 00	3 45	* 6 00	* 7 15	8 30	10 00
SAN FRANCISCO	Ar	457	8 55	9 55	12 55	1 55	3 55	5 40	7 55	9 10	10 25	11 55

## SAN FRANCISCO - LOS ANGELES - SAN DIEGO DAILY

PACIFIC DIVISION		Miles	#301	#305	#307	#315	#319	#323	#329	#331	#335	#339
SAN FRANCISCO	(PST) Lv	0	↓ 8 00	9 45	↓ 11 00	1 50	2 45	↓ 5 00	↓ 6 30	9 00	10 00	11 15
LOS ANGELES	Ar	330	9 55	11 40	12 55	3 45	4 40	6 55	8 25	10 55	11 55	1 10
SAN DIEGO	Ar	457	A 11 37	A 1 17	↓ 2 32	5 00	U 6 23	A 10 02	A 10 02			U 7 03

## IMPERIAL VALLEY - SAN DIEGO - LOS ANGELES - SALT LAKE CITY - LETHBRIDGE, CANADA

PACIFIC DIVISION		Miles	#300	#306	#314	#318	#322	#328	#330	#334	#338	#346
SAN DIEGO	Lv	0	A 3 23		9 45	A 10 32	A 10 23	A 1 14	U 4 30	5 45	↓ 7 00	↓ 7 00
LOS ANGELES	(PST) Lv	127	* 7 00	* 8 00	* 11 00	* 12 01	2 00	3 45	* 6 00	* 7 15	8 30	10 00
SAN FRANCISCO	Ar	457	8 55	9 55	12 55	1 55	3 55	5 40	7 55	9 10	10 25	11 55

SOUTHERN DIVISION		Miles	#301	#305	#307	#315	#319	#323	#329	#331	#335	#339
SAN FRANCISCO	(PST) Lv	0	↓ 8 00	9 45	↓ 11 00	1 50	2 45	↓ 5 00	↓ 6 30	9 00	10 00	11 15
LOS ANGELES	Ar	330	9 55	11 40	12 55	3 45	4 40	6 55	8 25	10 55	11 55	1 10
SAN DIEGO	Ar	457	A 11 37	A 1 17	↓ 2 32	5 00	U 6 23	A 10 02	A 10 02			U 7 03

NORTHERN DIVISION		Miles	#301	#305	#307	#315	#319	#323	#329	#331	#335	#339
SAN FRANCISCO	(PST) Lv	0	↓ 8 00	9 45	↓ 11 00	1 50	2 45	↓ 5 00	↓ 6 30	9 00	10 00	11 15
LOS ANGELES	Ar	330	9 55	11 40	12 55	3 45	4 40	6 55	8 25	10 55	11 55	1 10
SAN DIEGO	Ar	457	A 11 37	A 1 17	↓ 2 32	5 00	U 6 23	A 10 02	A 10 02			U 7 03

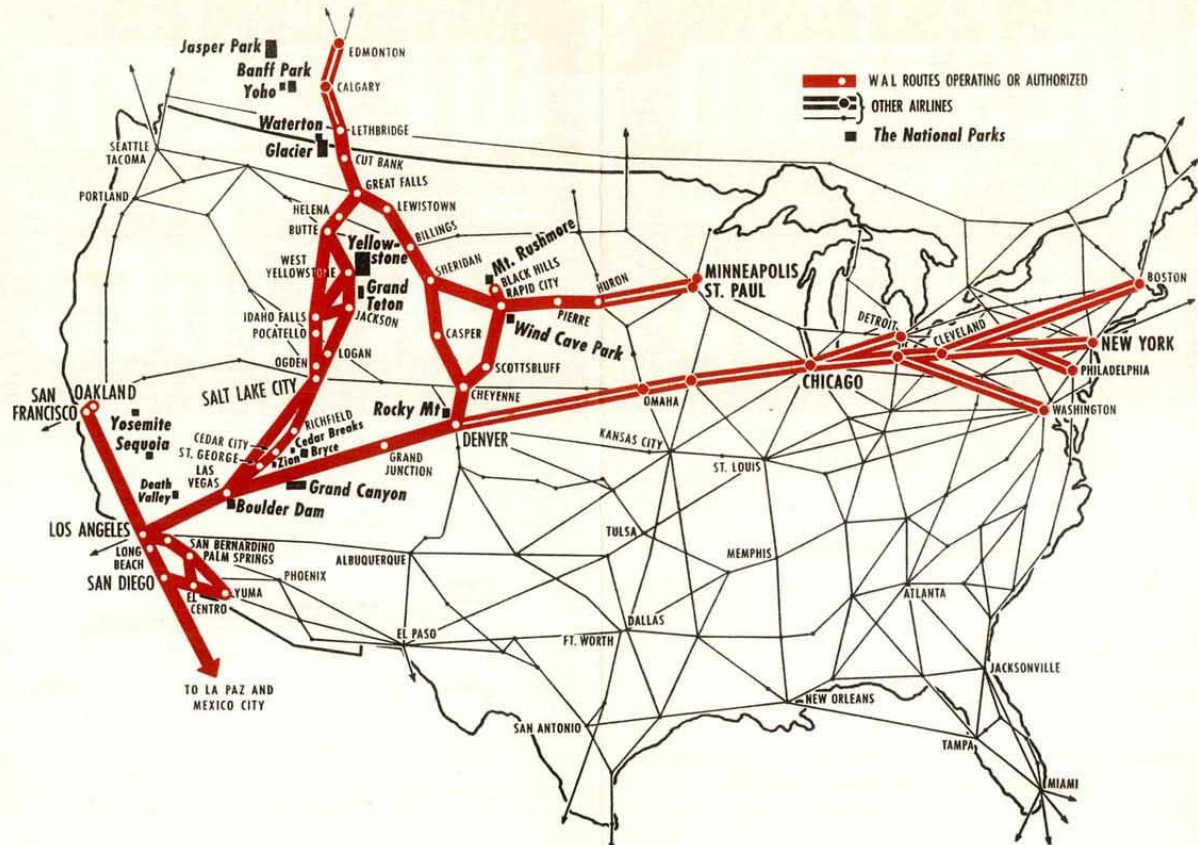
  

VIA TRANS-CANADA AIR.		Miles	#301	#305	#307	#315	#319	#323	#329	#331	#335	#339
SAN FRANCISCO	(PST) Lv	0	↓ 8 00	9 45	↓ 11 00	1 50	2 45	↓ 5 00	↓ 6 30	9 00	10 00	11 15
LOS ANGELES	Ar	330	9 55	11 40	12 55	3 45	4 40	6 55	8 25	10 55	11 55	1 10
SAN DIEGO	Ar	457	A 11 37	A 1 17	↓ 2 32	5 00	U 6 23	A 10 02	A 10 02			U 7 03

### EXPLANATION OF SCHEDULE REFERENCE MARKS

A or AAL—American Airlines.  
 U or UAL—United Airlines.  
 ↓—Connecting flight.  
 ⊙—Direct DC-4 connection for Washington, D. C.  
 \*—Complimentary meal service only.  
 †—Snack service.  
 All times quoted are Standard Time.

⊙—Flight #406 (Los Angeles to Denver) and Flight #419 (return trip) EXPECTED TO BE EFFECTIVE AUGUST 17, 1946.  
 ⊙—Flights #1 and #2 are "SCENIC FLIGHTS" routed over Boulder Dam, Cedar Breaks and Zion Canyon.  
 ⊙—Breakfast served at Salt Lake City for through passengers only.  
 ⊙—Flights #1 and #2 are "SCENIC FLIGHTS" routed over Boulder Dam, Cedar Breaks and Zion Canyon.  
 ⊙—DC-4 44 passenger Douglas Sky-master used on these flights.



## WESTERN AIR LINES - COAST-TO-COAST SCHEDULES

Read Down		A.M.—Light Figures												P.M.—Dark Figures												Read Up	
#26	#400	2	#406	#314-6	10	#414	44-420	Miles	VIA WESTERN AIR LINES	#415	#419	23	#401	1	37-407	5											
A 11 19	A 3 23	A 3 23	W 9 45	9 45	3 05	W 3 05	7 00	0	Lv SAN DIEGO (PST) Ar	10 02	11 57	7 03	7 03	1 17	4 32	7 12											
↓	↓	↓	↓	↓	↓	↓	7 52	97	Lv LONG BEACH	↑	↑	U 6 05	↑	A 12 20	3 43	↓											
12 14	4 18	4 18	10 35	10 35	4 16	4 16	8 13	127	Lv LOS ANGELES	Ar	Ar	11 30	↑	8 33	3 15	A 6 15											
2 30	↓	↓	↓	↓	↓	↓	↓	127	Lv LOS ANGELES (PST) Ar	↑	↑	2 20	↑	10 10	↑	5 20											
↓	↓	↓	↓	↓	↓	↓	↓	383	Lv LAS VEGAS (PST) Ar	↑	↑	12 43	↑	* 7 00	↑	↑											
7 10	↓	↓	↓	↓	↓	↓	↓	743	Lv SALT LAKE CITY (MST) Ar	↑	↑	11 30	↑	8 30	↑	2 15											
↓	↓	↓	↓	↓	↓	↓	↓	↓	Lv LOS ANGELES (PST) Ar	8 21	9 37	↑	↑	↑	↑	↑											
↓	↓	↓	↓	↓	↓	↓	↓	↓	Lv LAS VEGAS (PST) Ar	6 41	↑	↑	↑	↑	↑	↑											
↓	↓	↓	↓	↓	↓	↓	↓	↓	Lv GRAND JUNCT. (MST) Ar	5 05	↑	↑	↑	↑	↑	↑											
↓	↓	↓	↓	↓	↓	↓	↓	↓	Lv DENVER (MST) Ar	3 30	* 6 00	↑	↑	↑	↑	↑											

Flight #406 (Los Angeles to Denver) and Flight #419 (return trip) EXPECTED TO BE EFFECTIVE AUGUST 17, 1946.

# WESTERN AIR LINES

Read Down A.M.—Light Figures DENVER - CHEYENNE P.M.—Dark Figures Read Up

80	50	52	86	56	Miles		85	85	71	89	77
6 20	7 00	9 00	11 00	8 00	0	Lv DENVER	1 48	5 38	6 36	11 23	12 08
7 09	7 49	9 49	11 49	8 49	98	Ar CHEYENNE	1 00	4 50	5 48	10 35	11 20

Read Down DENVER - CHEYENNE - BILLINGS - GREAT FALLS Read Up

50	52	56	Miles	INLAND DIVISION	65	71	77
7 00	9 00	8 00	0	Lv DENVER (MST) Ar	1 48	6 36	12 08
7 49	9 49	8 49	98	Ar CHEYENNE Lv	1 00	5 48	11 20
* 8 05	10 05	9 05	98	Lv CHEYENNE Ar	12 45	5 33	11 05
9 16	11 15	10 16	271	Ar CASPER Lv	111 40	4 28	10 00
9 25		10 25	271	Lv CASPER Ar		4 18	9 49
10 25		11 25	409	Ar SHERIDAN Lv		3 16	8 47
10 30		11 30	409	Lv SHERIDAN Ar		3 11	8 42
11 22		12 22	513	Ar BILLINGS Lv		2 20	7 51
*11 42		12 32	513	Lv BILLINGS Ar		2 10	7 41
12 31		8 20		Ar LEWISTOWN Lv		1 22	
12 38		8 20		Lv LEWISTOWN Ar		1 17	
1 23		1 54	715	Ar GREAT FALLS Lv		*12 30	* 6 20

Read Down DENVER - CHEYENNE - RAPID CITY - HURON Read Up

80	86	Miles	HURON DIVISION	85	89
6 20	11 00	0	Lv DENVER Ar	5 38	11 23
7 09	11 49	98	Ar CHEYENNE Lv	4 50	10 35
* 7 30	* 12 05	98	Lv CHEYENNE Ar	4 35	10 20
8 15	12 50	178	Ar SCOTTSSBLUFF Lv	3 50	9 35
8 20	12 55	178	Lv SCOTTSSBLUFF Ar	3 44	9 29
9 27	2 02	338	Ar RAPID CITY Lv	2 32	8 17
9 42	2 17	338	Lv RAPID CITY (MST) Ar	2 17	8 02
11 44	4 19	479	Ar PIERRE (CST) Lv	2 13	7 58
11 49	4 24	479	Lv PIERRE Ar	2 08	7 53
12 38	5 11	561	Ar HURON Lv	1 15	7 00

## RAPID CITY - SPEARFISH (CARGO ONLY)

800S	802S	DAILY EXCEPT SUNDAY	801S	803S
9 50	2 45	Lv RAPID CITY Ar	1 45	5 30
10 20	3 15	Ar SPEARFISH Lv	1 15	5 00

### EQUIPMENT

DOUGLAS AIRLINERS ON ALL FLIGHTS except—  
Stinson SM7-B Cargo Flights 800, 801, 802 and 803.

## EDMONTON - LETHBRIDGE - DENVER - ALBUQUERQUE SAN ANTONIO - DALLAS - MEMPHIS

	80	Via TRANS-CANADA	85				
	7 45	Lv Edmonton Ar	8 45				
	9 05	Lv Calgary Ar	7 25				
	9 55	Ar Lethbridge Lv	6 35				
	85	71	77	Via WESTERN	50	56	86
		4 05		Lv LETHBRIDGE Ar	3 38		
		12 30		Lv GREAT FALLS Ar	1 23	1 54	
		6 20		Lv CASPER Ar	9 16	10 16	
		4 28		Lv CHEYENNE Ar	7 49	8 49	11 49
	4 50	5 48	11 20	Ar DENVER Lv	7 00	8 00	11 00
	5 38	6 36	12 08				
	25	Via CONTINENTAL	26				
	9 35	Lv Denver Ar	3 17				
	10 41	Ar Pueblo Lv	2 08				
	12 36	Ar Albuquerque Lv	11 36				
		Ar San Antonio Lv	7 10				
	35	27	Via BRANIFF AIRWAYS	54	24	64	
	7 10	1 20	Lv Denver Ar	11 50	1 45	7 00	
		8 01	Ar Tulsa Lv				
		11 20	Ar Memphis Lv				
	2 02		Ar Dallas Lv	6 20	8 45	1 55	

## DENVER - HURON - MINNEAPOLIS - ST. PAUL HURON - KANSAS CITY

80	86	Via Western Air Lines	85	89		
6 20	11 00	Lv Denver (MST) Ar	5 38	11 23		
7 30	12 05	Lv Cheyenne Ar	4 35	10 20		
9 42	2 17	Lv Rapid City (MST) Ar	2 17	8 02		
11 49	4 24	Lv Pierre (CST) Ar	2 08	7 53		
12 36	5 11	Ar Huron (CST) Lv	1 15	7 00		
3	9	8	Via Mid-Continent Airlines	3	9	8
1 04	6 34	6 16	Lv Huron Ar	12 57	6 27	6 09
		8 13	Ar Minneapolis-St. Paul Lv	11 00	4 30	
1 50	7 20		Ar Sioux Falls Lv			5 23
3 28	8 58		Ar Omaha Lv			3 45
4 48	10 18		Ar Kansas City Lv			2 25

## KANSAS CITY - DENVER - BILLINGS PORTLAND - SEATTLE

	63	Via Continental Airlines	64	60	68
	3 05	Lv Kansas City Ar	2 30	11 35	5 05
		Lv Topeka Ar		10 55	4 25
		Lv Pueblo Ar			
	5 40	Ar Denver Lv	10 15	7 00	12 30
50	56	Via WESTERN AIR LINES	71	77	
7 00	8 00	Lv DENVER Ar	6 36	12 08	
7 49	8 49	Ar CHEYENNE Lv	5 48	11 20	
9 16	10 16	Ar CASPER Lv	4 28	10 00	
11 22	12 22	Ar BILLINGS Lv	2 20	7 51	
103	111	Via Northwest Air Lines	600	4	
3 45	3 25	Lv Billings Ar	1 05	7 25	
8 20	8 25	Ar Portland Lv	6 45	1 00	
		Ar Seattle Lv	6 00	1 15	

### EXPLANATION OF SCHEDULE REFERENCE MARKS

A or AAL—American Airlines.  
B or BNF—Braniff Airways.  
C or CAL—Continental Air Lines.  
E or EAL—Eastern Air Lines.

N or NEA—Northeast Airlines.  
PAA—Pan American Airways.  
P or PCA—Penn-Central Airlines.  
T or TWA—Trans-World Airlines.

U or UAL—United Air Lines.  
W or WAL—Western Air Lines.  
—Connecting flight.  
Ⓢ—Flights 1 and 2 are "SCENIC FLIGHTS" routed over Boulder Dam, Cedar Breaks and Zion Canyon.

\*—Complimentary meal served aloft.  
—Snack service.  
—DC-4, 44 passenger Douglas Sky-master used on these flights.